

Track: 2024-06-30 Bergbawuerweg e Panoramaweg

These speeds are average for = HKG

IBP index reliability= B

IBP = 64 HKG

Total length	11.74 Km
Analyzed distance	11.74 Km
Lineal distance	0.05 Km

Accumulated climb	606.97 m
Accumulated descent	614.1 m
Maximum height	1611.1 m
Minimal height	1245 m
Climb rate	11 %
Descent rate	10.44 %
Positive climb difference per km	51.7 m
Negative descent difference per km	52.31 m

Total time	5:41:25 h
Time in movement	4:32:44 h
Stopped time	1:08:41 h

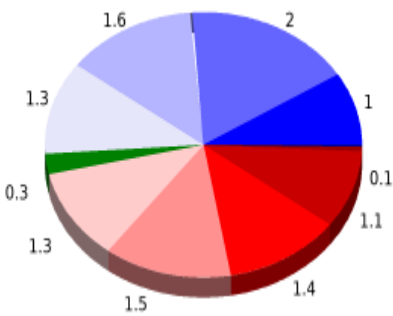
Total speed average	2.06 Km/h
Average speed in movement	2.58 Km/h
Maximum held speed	4.61 Km/h

Max slope filter	~55 %
Min. points separation	~30 m
Number of points	796 (cad. 14.74 m)
Significant points	315 (cad. 37.38 m / 39.57 %)
Aberrant points	10 (1.26 % d. total)

Direction changes per km	12.35
Direction changes >5° per km	9.97
Accumulated straight stretches	1.289 Km
Straight stretches per km	109.8 m
Penalizable slope changes	5
Penalizable slope changes per km	0.426

Find The Best bike routes

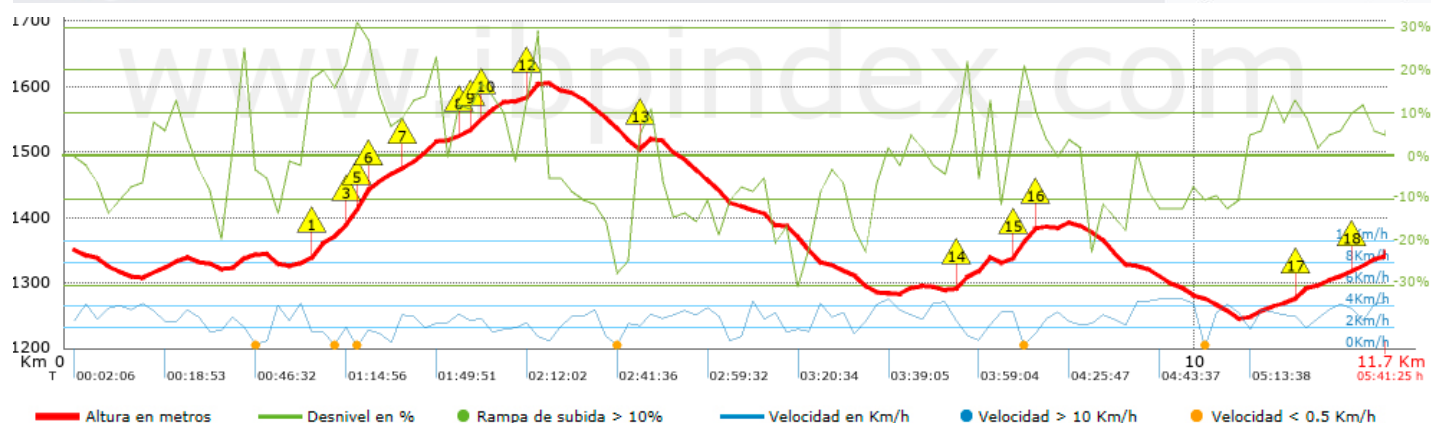


Summary of slopes	Climbs	Distance in km	above the total in %	Speed in	Time h:m:s
	Between 30% and 55%	0.074	0.63	1.7	0:02:37
	Between 15 and 30%	1.128	9.61	1.85	0:36:41
	Between 10 and 15%	1.445	12.32	2.26	0:38:26
	Between 5 and 10%	1.533	13.06	2.77	0:33:09
	Between 1 and 5%	1.338	11.4	2.5	0:32:10
	Total :	5.519	47.02	2.31	2:23:03
	Plain				
	Difference of 1%	0.332	2.83	2.76	0:07:14
	Breakdown descents				
	Between 1 and 5%	1.268	10.8	3.21	0:23:44
	Between 5 and 10%	1.61	13.72	2.79	0:34:39
	Between 10 and 15%	1.957	16.67	3.21	0:36:32
	Between 15 and 30%	1.015	8.65	2.31	0:26:22
	Between 30% and 55%	0.035	0.29	1.78	0:01:10
	Total :	5.885	50.14	2.88	2:02:27
Total track :		11.74	100 %	2.58	4:32:44

















Track: 2024-06-30 Bergbawuerweg e Panoramaweg

These speeds are average for = HKG

IBP index reliability= B

IBP = 64 HKG


Steep slopes > 10%

Steep slope	Slipage point	Average slope	Interval
	2.133	17 %	290 m
	2.423	21 %	39 m
	2.461	14 %	68 m
	2.529	28 %	86 m
	2.615	26 %	77 m
	2.692	18 %	71 m
	2.976	12 %	269 m
	3.445	12 %	107 m
	3.552	16 %	109 m
	3.662	13 %	109 m
	4.039	13 %	42 m
	4.081	25 %	110 m
	5.058	13 %	128 m
	7.893	15 %	255 m
	8.366	23 %	184 m
	8.549	11 %	32 m
	10.825	14 %	112 m
	11.348	11 %	111 m

High altitude parameters, data above							
Altitude	Distance m	% of total	Time in movement	Speed	Stopped time	Total time	Speed
1500	2172.114	18.51	0:53:39	2.43	0:11:40	1:05:19	2
Total :	2.172 Km	18.51 %	0:53:39 h	2.43 Km/h	0:11:40 h	1:05:19 h	2 Km/h

Stops					
Distance	Stopped time	Altitude	Elapsed time	Last stop elapsed time	Last stop distance
1.581	0:08:53	1337	0:37:39	0:37:39	1.581
1.691	0:03:32	1343	0:48:27	0:10:48	0.109
2.322	0:05:33	1366	1:06:34	0:18:07	0.631
2.496	0:09:26	1398	1:16:34	0:10:00	0.175
2.8	0:03:15	1458	1:36:30	0:19:56	0.303
4.19	0:02:51	1611	2:16:29	0:39:59	1.391
4.807	0:08:49	1549	2:31:58	0:15:29	0.617
5.839	0:03:06	1426	3:02:41	0:30:43	1.032
8.407	0:06:48	1347	4:06:19	1:03:38	2.568
9.989	0:16:28 > 10´	1281	4:48:33	0:42:14	1.582
Total :		1:08:41 h			